


Welcome to Jinaimachi Town, Tondabayashi



Guide to Jinaimachi, Tondabayashi

Jinaimachi Volunteer Tour Guide Club


Location

Tondabayashi, South Osaka



Townscape

Kirie artcrafts by Yoshiyuki Kondo



富田林寺内町 旧杉山家住宅

近藤好幸 n




富田林寺内町 三階倉

近藤好幸 n

水切りの小ひさしが特徴的な(南)葛原家の三階倉は、寺内町のランドマークになっています。江戸時代に幕府の直轄地となった富田林寺内町は「在郷町」として大きく発展します。このころから富田林周辺では米作に加えて、綿や菜種の栽培が盛んになり、これら農作物を扱う商人が現れます。富田林の商人たちは、東高野街道や石川を使って商品の物流に大きく関わるようになります。また、元禄期には豊富な米と恵まれた水によって酒造業が発達しました。当時の記録から、町内の7軒の酒造家で当時の河内全体の酒造高の最大約21パーセントを生産していたことがわかっています。

Townscape

Kirie artcrafts by Yoshiyuki Kondo



北会所町界隈

近藤好幸 作 2018



富田林寺内町 木口家住宅(東林町)

近藤好幸 作 2018

Historic Buildings

Ex-Sugiyama residence (a national cultural property)



Nakamura residence *(An Osaka Pref. cultural property)*



Jinaimachi Towns

** Jinaimachi towns in Kansai region*

- * Osaka Ishiyama Honganji (Osaka city), Yao, Kyuuhouji, Hirakata, Tonda, Kaizuka*
- * Nara Imai (Kashihara)*
- * Kyoto Yamashina*

What is Jinaimachi?

- * A kind of origin of town*
- * Mission*
- * New Town Development*
- * Security*
- * Privileged, Self-Governed*

Town History *(1560 - Now)*

World History

Hapsburg
Dynasty Spain
1516-1700

Jinaimachi,
Tondabayashi
1560

1537

Portuguese
Colony of
Macao

Japanese History

*Jinaimachi,
Tondabayashi*
1560

*Battle of
Sekigahara*
1600

1590

*Unification by
Hideyoshi
Toyotomi*

Town History (1560 - Now)

*Civil War Period - Samurai



What is Jinaimachi?

**People's mindset in war times*

** Peaceful Life*

** Security*

** Freedom*

** Prosperity*

What is Jinaimachi?

** A kind of origin of town*

** **Mission***

** New Town Development*

** Security*

** Privileged, Self-Governed*

Pioneer of Tondabayashi

* Shoushuu



– The 16th sainta holy priest
Jyodoshinshu Sect. H/Q,
Buddhism, Kyoto

Town History

Purchase of undeveloped land from Landlord

area - 66,000 square meters

price – 100 kan mon (old currency denomination)

Co-management by 8 local leaders

Koushoji Betsuin Temple



Koushoji Betsuin Temple (Main Hall)



Koshouji Betsuin Temple (Fusumae Paintings)

Bamboo & Plum tree



Pine Tree



What is Jinaimachi?

- * A kind of origin of town*
- * Mission*
- * New Town Development*
- * Security*
- * Privileged, Self-Governed*

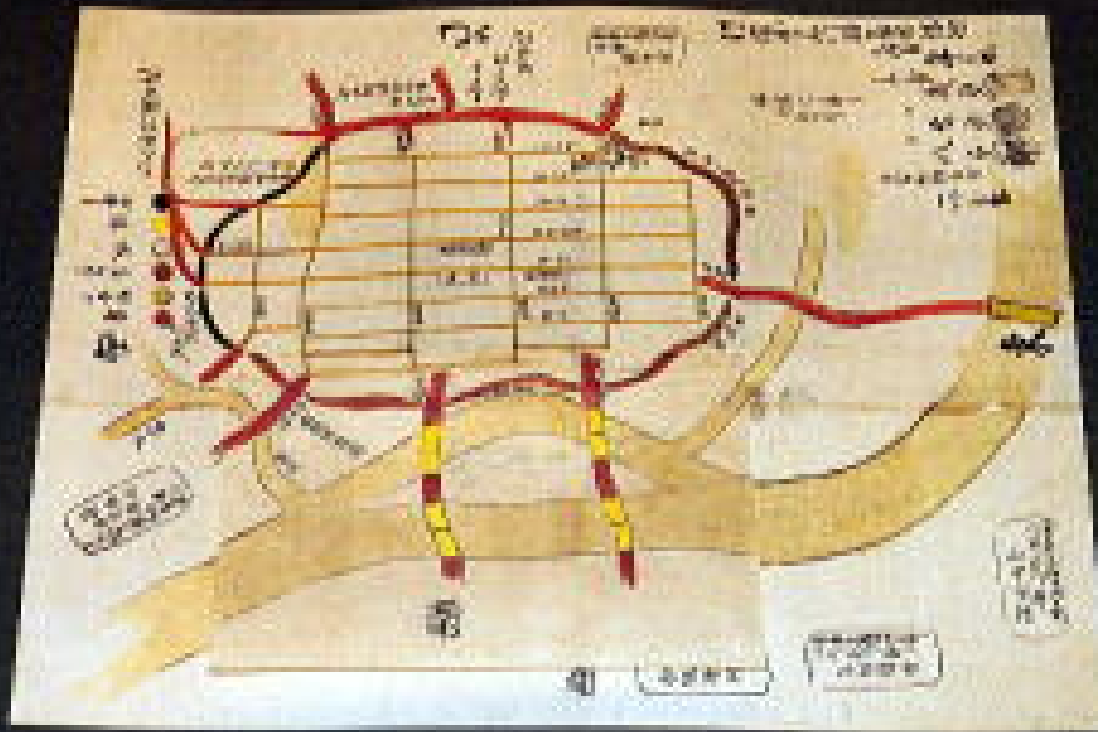
Town Outlook (1801)



Town Outlook (1801)

- * *Picture guide to the main sights of Kawachi region (1801)*
- * *Ishikawa River*
- * *Higashi Koya Highway*
- * *River terrace*

Old Town Map (1778)



Town Planning

*Layout

Area - north to south 350m

east to west 400m (oval shape)

Blocks - north to south 6 streets

east to west 7 avenues

Sewage drains

Layout still remains

Old (1778)



富田林寺内町の探訪

Now

富田林寺内町の町割略図



What is Jinaimachi?

- * A kind of origin of town*
- * Mission*
- * New Town Development*
- * Security*
- * Privileged, Self-Governed*

Security

* *Self-defensed / Fire prevention*

Earthworks

Gates

Crossroads

Ditch

No smoking regulation

Earthworks remaining

Stone wall

Ex regional administration office



*Slope of river terrace
in bamboo grove*



Crossroads



Ditch

Ditch water for fire fighting



Stone bridge over the ditch



Standing stone of signpost

- * *No smoking
around the town*

- * *Entrance of the town*

- * *1751*



What is Jinaimachi?

- * A kind of origin of town*
- * Mission*
- * New Town Development*
- * Security*
- * Privileged, Self-Governed*

Privileged

- * *Self-governed*

- * *Tax exempted, Duty free*

Prosperity

Prosperity

- * *Area under direct control of Tokugawa Shogunate during the Edo Period*
- * *Center of Commerce, Trade & Industry in South Kawachi region*
(51 kinds of industry, 149 stores in 1668)

Prosperity

- * *Great merchants' shop cum residences remain as they were*
- * *Japanese sake liquor brewers & distributors*
- * *Cotton products distributors*
- * *Timber products distributors*
- * *Oil distributors (Rape seed oil for lamp)*

Ex-Sugiyama residence (a national cultural property)



Nakamura residence (An Osaka Pref. cultural property)



Japanese sake brewers



Japanese sake brewers

**“The gold rush from the bottom
of well of Sake brewers in
Jinaimachi, Tondabayashi”*

Sake brewers & Cotton dealers

Sake bottle



Account book



Cotton products distributors



Sweet sake (Mirin) brewers



Sweet sake (Mirin) brewers

Large earthenware pot



Stored in underground




Timber distributors



Decline of Commerce & Industry since Meiji era

Decline of Commerce & Industry since Meiji era



Decline of Commerce & Industry since Meiji era

- * *Modernization → Lost competition*
- * *Railway service → Move the market*
- * *Agrarian reform → Landlord disappeared*

Japanese sake brewers



The last local sake brewers (Discontinuance of business)

Label of bottle



Enamelware ad. panel



Museum of Town Residences

Preservation of Historic Townscape

* *National Heritage & Preservation Area*

Edo period through early Showa period (1630 ~ 1940)

About 180 historic buildings (out of 500 buildings)

Undamaged from fire and aerial attacks during war

* *Landscape*

*street lamp, stone pavement, utility pole, traffic sign,
guide post*

Appearance of Town Residence

Appearance of Town Residence

- * *Irimoya style (main building)*
- * *storehouses*
- * *monitor roof*
- * *low second story*
- * *latticed windows*

Irimoya style (main building)



Side view of Main Building

Kabuto Tsukuri



Yatsumune Tsukuri



Storehouse



Storehouse




Roof

Ex. Sugiyama residence



Nakamura Residence



Roof



Monitor roof (*smoke ventilation*)



Furnace



Retractable Display Rack

Folded to the wall



Opened



Decorative ridge end tile



Decorative ridge end tile




Roof tile (Koushoji Betsuin temple)



Miniature second story (Attic)



Miniature second story (Attic)



Good luck talisman



Latticed window



Fence



Ring & Stone for thetethering horses and cows



Fence for crime prevention



Fire prevention



Fire prevention

Water tank



Water tank



Fire prevention



National Heritage & Preservation Area

Preservation of Historic Townscape

* *National Heritage & Preservation Area*

Edo period through early Showa period (1630 ~ 1940)

About 180 historic buildings (out of 500 buildings)

Undamaged from fire and aerial attacks during war

* *Landscape*

*street lamp, stone pavement, utility pole, traffic sign,
guide post*

Preservation of Historic Townscape

Preservation
Activities Start

1973

National Heritage
Preservation Area

1997

1983

Ex. Sugiyama
Residence

National Cultural
Property

Preservation of Historic Townscape

Bell Tower (Under Repair)



Bell Tower (Completed)



Jyonomon-suji Street (Top 100 Scenic Japanese Roads)



Spring Hina Meguri Dolls Festival

Dolls festival (March)



Koushouji Betsuin Temple



Summer Street Lantern Festival

Lantern festival (August)

Lighting up of lantern



Autumn Nochino Hina Dolls Festival

Nochino Hina Dolls festival
(October)

Ex. Sugiyama residence



New Year Hot Pot Food Festival

New Year Hot Pot Food Festival
(January)



New Year Hot Pot Food Festival
(January)



Shall we walk around the town?

Itinerary / walking tour

- ① *Visitor Center ⇒*
- ② *Jyonomon-suji Street ⇒*
- ③ *Koushoji Betsuin Temple ⇒*
- ④ *Nakamura residence*

Nakamura residence (*An Osaka Pref. cultural property*)



Nakamura residence (An Osaka Pref. cultural property)



富田林寺内町の探訪



Town Walking

- * *Residences are not open to the public*
- * *Time: about one hour*
- * *Rest room*

No Convenience Stores available

Thank you for your kind attention

Jinaimachi Volunteer Tour Guide Club